

23 May 2017

Mutsho

(A translation of weather in Tshivenda)

Weekly Weather Forecast

Weekly Outlook: 23 May - 31 May 2017

Rainfall

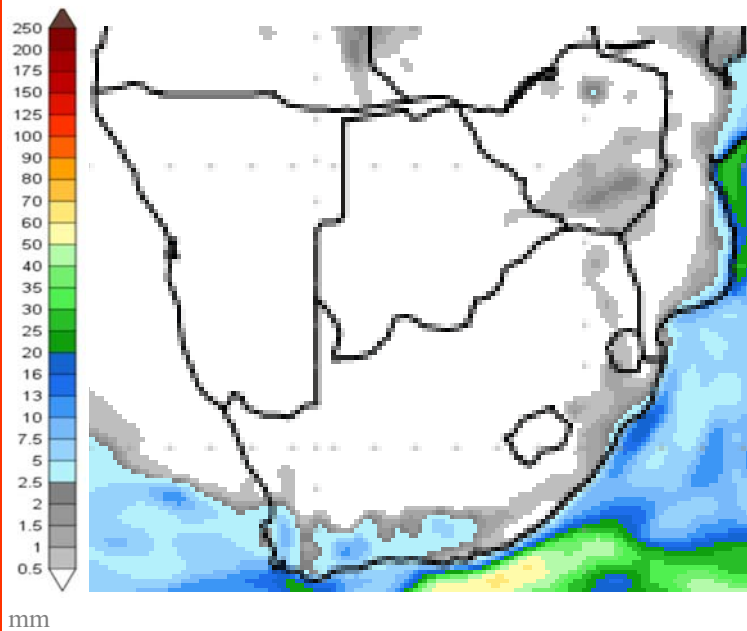


Figure 1: Precipitation for Tuesday 23 May to Wednesday 31 May 2017.

There is still no positive drought relief in the for the western cape. A dry week can be expected for South Africa with a possibility of around 5mm of rain expected along the southern coast, and a with a weak cold front making landfall during the coming week.

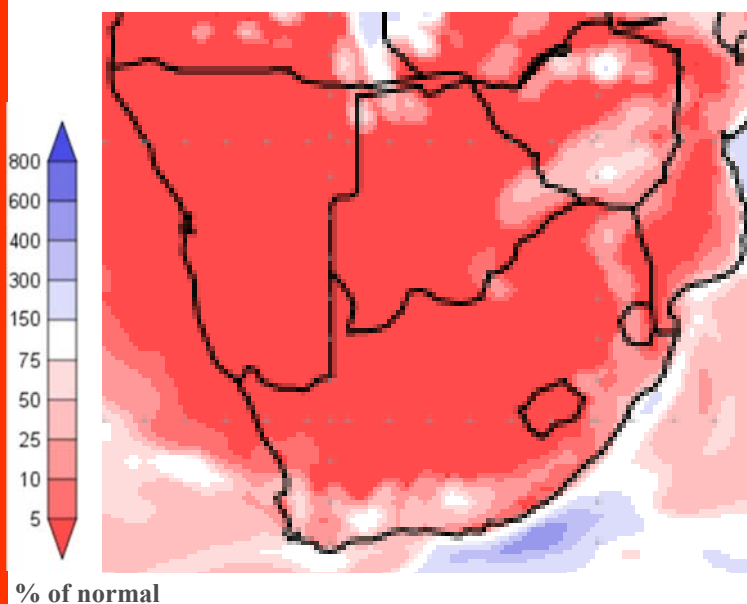


Figure 2: Precipitation (% of normal) for Tuesday 23 May to Wednesday 31 May 2017.

Rainfall predicted for the southern Cape will be below-normal for this time of year.

Precipitation forecasts from the **National Centers for Environmental Prediction**.

Normal rainfall derived from CMAP monthly climatology for 1979 – 2003

Information from: <http://www.wxmaps.org/outlooks.php>

Credits:

1. The Center for Ocean-Land-Atmosphere Studies
2. George Mason University



Temperature

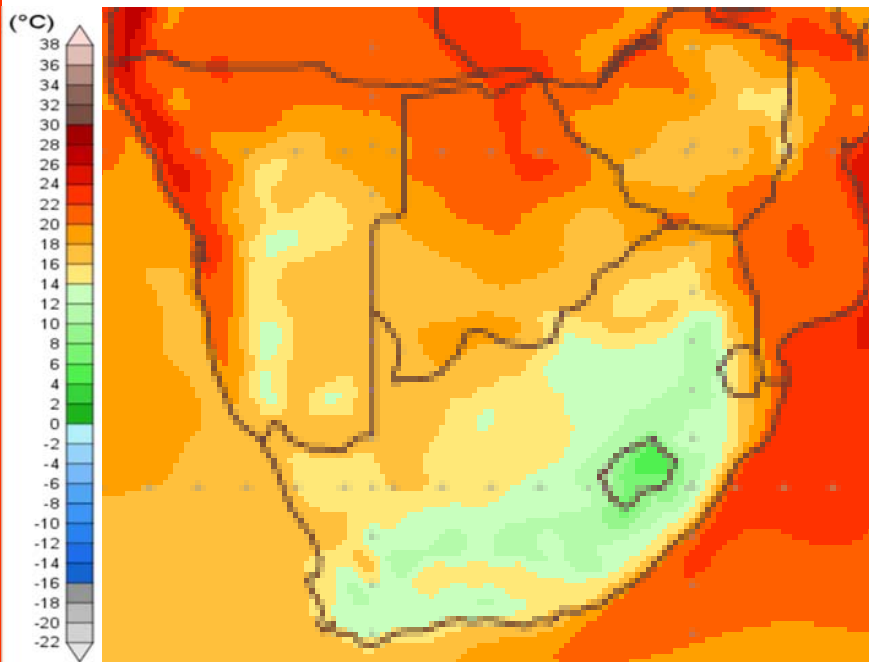


Figure 3: Mean surface temperature from Tuesday 23 May to Wednesday 31 May 2017.

Temperatures of between 14°C and 18°C are expected for Limpopo, the Northern Cape and along the coastal regions of the country while temperatures of below 14°C can be expected for the rest of South Africa.

Note:

Temperatures reflect daily average temperatures over an 8 day period.

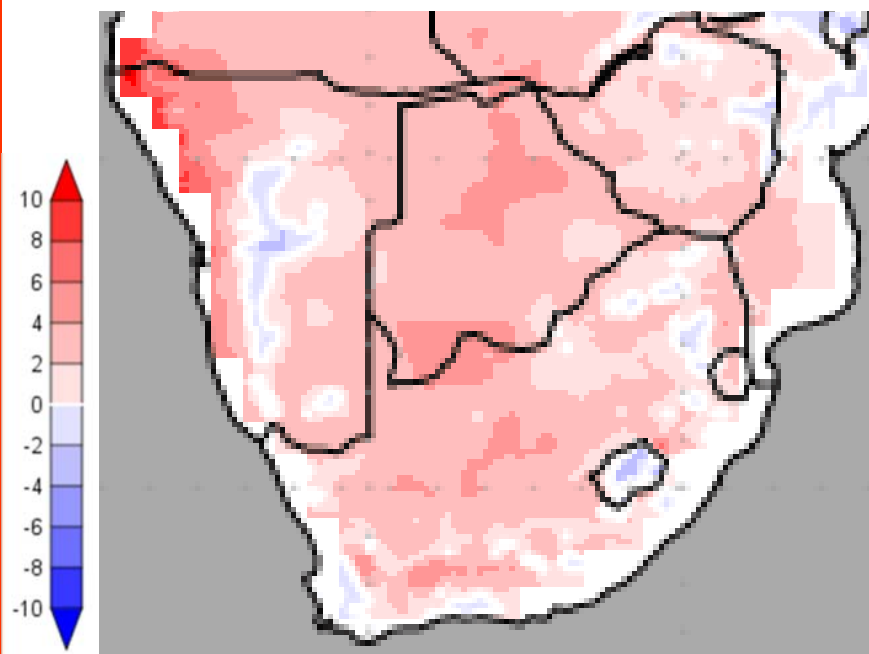


Figure 4: Temperature anomaly for Tuesday 23 May to Wednesday 31 May 2017.

Although normal temperatures for this time of year are expected along the coastal regions, expected temperatures for the rest of South Africa will be warmer than normal with isolated areas in Limpopo, Mpumalanga and the Western Cape experiencing below-normal temperatures.

Temperature forecasts from the **National Centers for Environmental Prediction.**

Normal Temperature derived from CRU monthly climatology for 1901 – 2000

Information from: <http://www.wxmaps.org/outlooks.php>

Credits:

1. The Center for Ocean-Land-Atmosphere Studies
2. George Mason University

Official Disclaimer: COLA makes no guarantees about and bears no responsibility or liability concerning the accuracy or timeliness of the images being published on these web pages. All images are generated by COLA and do not represent the actual forecasts issued by the National Weather Service. These products are not a substitute for official forecasts and are not guaranteed to be complete or timely. The underlying data are the direct product of the various operational forecast models run by the National Centers for Environmental Prediction, National Weather Service, NOAA and are presented without correction.

Monthly Climate Watch reports: <http://www.manstratais.co.za/climatewatch.aspx>

Manstrat Website: <http://www.manstratais.co.za/>

Twitter: <https://twitter.com/ManstratAIS> or follow @ManstratAIS

Facebook: <https://www.facebook.com/manstratais/>

