

30 August 2016

Mutsho

(A translation of weather in Tshivenda)

Weekly Weather Forecast

Weekly Outlook - 30 August 2016

Temperature

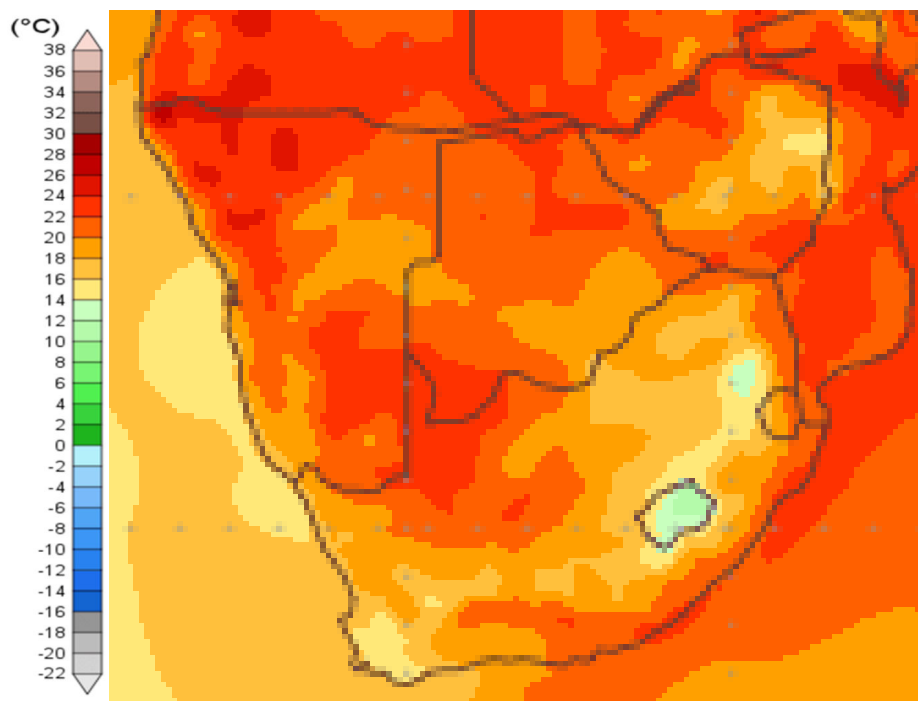


Figure 1: Mean surface temperature from Tuesday 30 August 2016 to Wednesday 07 September 2016

Mean temperatures for most parts of South Africa are expected to be between 14 and 20°C for the period 30 August to 7 September 2016. Temperatures for the Northern Cape are expected to be 24°C and higher.

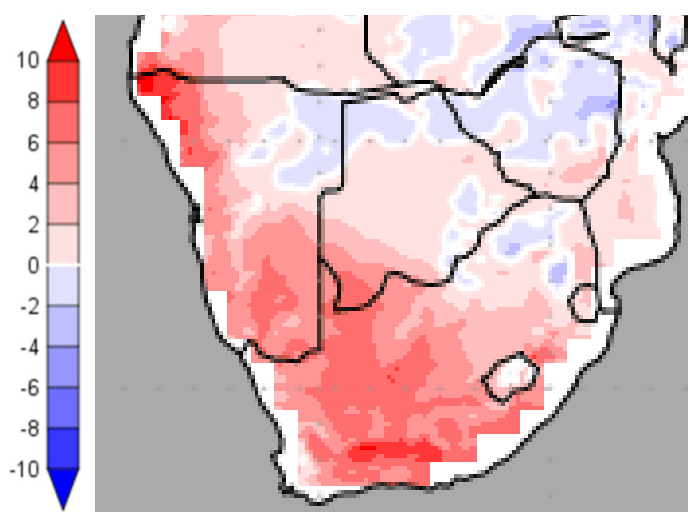


Figure 2: Temperature anomaly for Tuesday 30 August 2016 to Wednesday 7 September 2016

Temperatures in parts of Limpopo are expected to be 2 to 4°C cooler than normal for this time of year. Temperatures for most other parts of South Africa will be higher than normal while temperatures along the South African coast will be normal.

Temperature forecasts from the **National Centers for Environmental Prediction**. Normal Temperature derived from CRU monthly climatology for 1901 – 2000
Information from: <http://www.wxmaps.org/outlooks.php>

Credits:

1. The Center for Ocean-Land-Atmosphere Studies
2. George Mason University



Rainfall

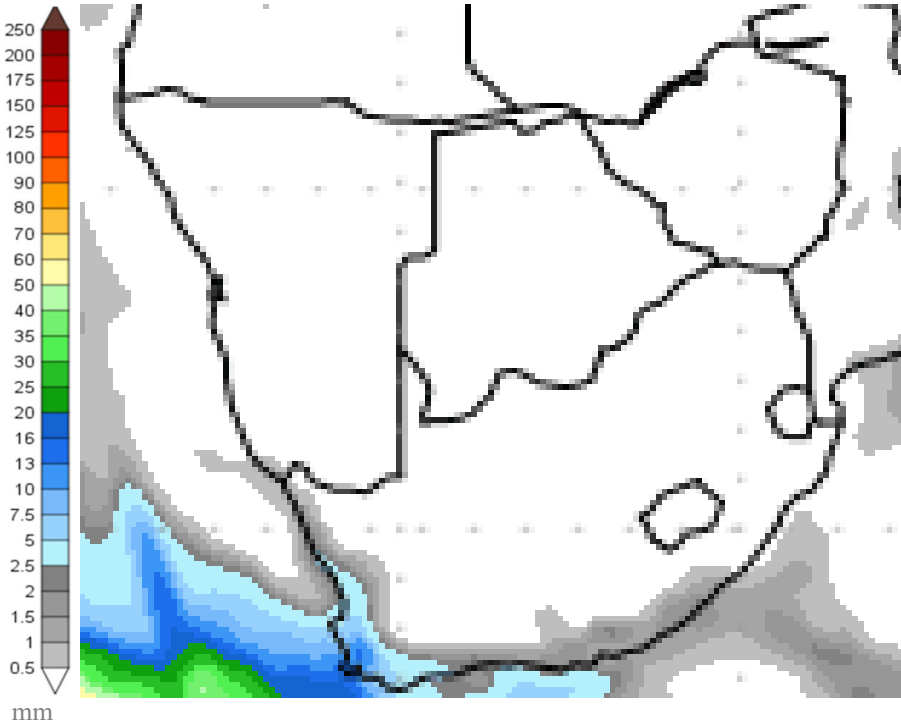


Figure 3: Precipitation for Tuesday 30 August 2016 to Wednesday 7 September 2016

Dry conditions are expected over South Africa for the next 8 days. Only the Western Cape will receive between 2 to 16 mm of rain.

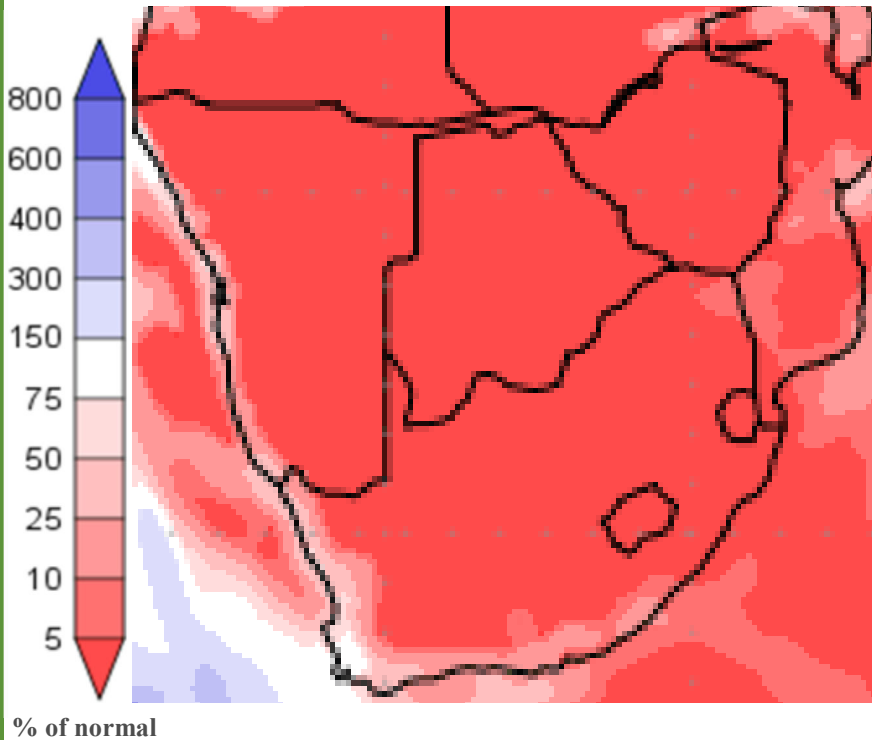


Figure 4: Precipitation (% of normal) for Tuesday 30 August 2016 to Wednesday 7 September 2016

No rainfall is expected for South Africa. Normal rainfall is expected for parts of the Western Cape.

Precipitation forecasts from the **National Centers for Environmental Prediction.**

Normal rainfall derived from CMAP monthly climatology for 1979 – 2003

Information from: <http://www.wxmaps.org/outlooks.php>

Credits:

1. The Center for Ocean-Land-Atmosphere Studies
2. George Mason University

Official Disclaimer: COLA makes no guarantees about and bears no responsibility or liability concerning the accuracy or timeliness of the images being published on these web pages. All images are generated by COLA and do not represent the actual forecasts issued by the National Weather Service. These products are not a substitute for official forecasts and are not guaranteed to be complete or timely. The underlying data are the direct product of the various operational forecast models run by the [National Centers for Environmental Prediction](#), [National Weather Service](#), [NOAA](#) and are presented without correction.

Monthly Climate Watch reports: <http://www.manstratais.co.za/climatewatch.aspx>

Manstrat Website: <http://www.manstratais.co.za/>

Twitter: <https://twitter.com/ManstratAIS> or follow @ManstratAIS

Facebook: <https://www.facebook.com/manstratais/>

